



Pedological Development of Soils in Eastern Agroclimatic Zone of Haryana through Field Morphology Rating System

**Ankit Gill ^{a*}, Dinesh ^a, Ramprakash ^a, Pankaj Kumar ^a, Anil Duhan ^b
and Praveen Thakur ^c**

^a Department of Soil Science, CCS Haryana Agricultural University, Hisar-125004, Haryana, India.

^b Department of Chemistry, CCS Haryana Agricultural University, Hisar-125004, Haryana, India.

^c Department of Soil Science, CSK HPKV, Palampur-176062, Himachal Pradesh, India.

Authors' contributions

This work was carried out in collaboration among all authors. All authors read and approved the final manuscript.

Article Information

DOI: 10.9734/IJPSS/2022/v34i2231441

Open Peer Review History:

This journal follows the Advanced Open Peer Review policy. Identity of the Reviewers, Editor(s) and additional Reviewers, peer review comments, different versions of the manuscript, comments of the editors, etc are available here: <https://www.sdiarticle5.com/review-history/90826>

Original Research Article

Received 22 June 2022
Accepted 16 August 2022
Published 19 August 2022

ABSTRACT

A study was carried out to evaluate the pedological development of soils in Eastern agroclimatic zone of Haryana using field morphology rating system. For this, nine pedons were excavated to study the morphological properties in field and rating scale was used to compare adjacent horizons with each other to give a comparison of the relative distinctness of horizons or to compare horizons in the solum with the C-horizon to give a relative profile development in soils occurring in different physiographic positions i.e. Shiwalik hills, recent and old alluvial plains with different precipitations throughout the study area. Some chemical properties were also used to evaluate the pedogenic factors as a result of being affected by process and factors of soil formation due to the distinct effect of climate. The Relative Horizons Distinctness (RHD) ratings were made by a comparison of adjacent horizons. The soils of Shiwalik hills, recent and old alluvial plains have RHD ratings from 6 to 14, 3 to 11 & 3 to 12, respectively. The RPD ratings were made by a comparison of the C horizon to the horizons above it in the profile. The soils of Shiwalik hills, recent and old alluvial plains have RPD ratings from 7 to 15, 3 to 14 & 5 to 16. The RPD values of all the profiles were maximum in A horizon due to maximum pedological development influenced by weathering. So, studies of these soils indicated the pedological development in the order of Shiwalik hills > old alluvial plains > recent alluvial plains.

*Corresponding author: E-mail: ankitgill@hau.ac.in;

Keywords: Relative horizons distinctness; relative profile development; morphology and pedon.

1. INTRODUCTION

Soil morphology and the relative development of profile have been used significantly in the determinations of degree of development of soils and surficial depositions [1,2]. The soil formation under different landforms and occurrence of parent material discontinuities or other disturbance is sometimes difficult to determine. Soil morphology provide valuable information and understanding of the physical, chemical and mineralogical properties of the soils for assessing soil fertility [3] to untie some unique soil problems and establish appropriate soil management strategies [4, 5]. The morphology of soil reflects in a cumulative way the alteration of the parent material by soil forming processes. These can then be more quantitatively characterized and distinguished from those due to pedogenesis. Bilzi and Ciolkosz [6] described a system for rating soil morphology and profile development using field morphological data. According to Meixner [7], Relative Horizon Distinctness (RHD), a comparison of the morphological features of two adjacent horizons, was tested as

a means of identifying depositional or parent material discontinuities whereas, Relative Profile Development (RPD) compares morphological features of discrete horizons with the C horizon within a pedon (P). The lack of information on pedogenesis of soils using soil morphology rating scale for Eastern agroclimatic zone of Haryana having different physiographic units such as Shiwalik hills, recent and old alluvial plains with scattered rainfall (1100 to 300 mm). The present study attempts to evaluate pedological variation in terms of developments of soils of Eastern agroclimatic zone using field morphology rating system.

2. MATERIALS AND METHODS

The Eastern Agroclimatic zone of Haryana extends from Panchkula (30°41'42"N-latitude, 76° 51' 15"E- longitude) to Palwal (28°08'55"N-latitude, 77°19'55"E- longitude) in N-S direction and from Jind (29°19'00"N-latitude, 76°18'59"E- longitude) to Yamunanagar (30°07'44"N-latitude, 77°16'03"E- longitude) in E-W direction (Fig. 1).

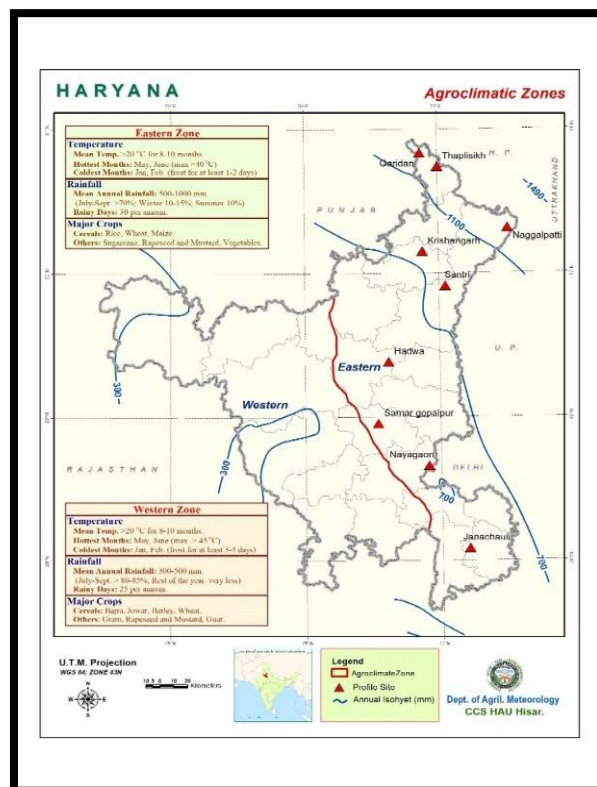


Fig. 1. Location of the studied area

The different landforms of the study area are Shiwalik hills, recent and old alluvial plains. Nine representative pedons were studied for present investigation. P1 & P2 with mean annual rainfall (>1100 mm) occurring on Shiwalik hills; P3 with mean annual rainfall (1100-700 mm) and P4 with mean annual rainfall (700-300 mm) occurring on recent alluvial plains and P5, P6, P7, P8 & P9 with mean annual rainfall (700-300 mm) on old alluvial plains. The area has hyperthermic temperature regime with mean annual temperature >20°C [8].

Two indices of soil development viz. RHD and RPD were calculated from the soil morphological data as defined by Bilzi and Ciolkosz [6]. RHD was determined by comparing the morphological features of two adjacent horizons and RPD by comparing the morphological features of each horizon with the C horizon within each pedon. Soil pedons were studied in the field and classified in accordance with Key to Soil Taxonomy [9]. The soils were evaluated and points assigned as described below:

2.1 Boundaries

Points are assigned according to the distinctness of the lower or shared horizon as follows: diffuse-0, gradual-1, clear-2, abrupt-3 and very abrupt-4.

2.2 Colour (Dry and Moist)

One point is assigned for any class change in hue and for any unit change in value or chroma. For example, a change from 10 YR 4/6 to 5 YR 3/8 would have a value of 5 for the twofold class change, the one-unit change in value, and two-unit change in chroma. Where two colours are observed (other than mottles), each one is compared, and the average difference is used.

2.3 Texture

One point is assigned for each class change on the textural triangle. In addition, a change from non-gravelly to gravelly or very gravelly is assigned one or two points, respectively.

2.4 Structure

One point is assigned for any change in type of aggregated structure, for each unit change in grade (1, 2, 3), and for each class change in size (vf, f, m, c, vc), irrespective of the aggregate type. For example, a change from weak, very

fine subangular blocky (lvfsbk) to moderate, medium angular blocky (2m abk) is assigned a value 4. When the change is from no aggregated-to-aggregated structure (or vice versa), however, only the grade of the aggregate type is evaluated, in addition to the one point assigned for the type change. For example, a change from massive to weak, fine subangular blocky (1f sbk) is assigned a value of 2.

2.5 Consistence

One point is assigned for any class change in wet (so, ss, s, vs, po, ps, p, vp) consistence.

2.6 Cutans

One point is assigned for each class change in frequency or thickness at any single location.

2.7 Coarse Fragments/Stoniness (>7.5 cm Diameter)

Points are assigned according to the volume of coarse fragments (>7.5 cm diameter) present in the matrix of the soil (1 for 80%).

2.8 The Chemical Rating System

The chemical rating system [10] was evaluated and points assigned as follow:

2.8.1 Soluble salts (dS/m)

One point is assigned for each class change in quantity (non, very slightly, moderately, highly, extremely saline).

2.8.2 The pH value of soil paste

One point is assigned for each class change in quantity (ultra-acid, extremely acid, very strongly acid, strongly acid, moderately acid, slightly acid, neutral, slightly alkaline, moderately alkaline, strongly alkaline and very strongly alkaline).

3. RESULTS AND DISCUSSION

Data in Table 1 shows the morphological, physical and chemical properties of two pedons each covering soils of Shiwalik hills and recent alluvial plains and five pedons representing soils of old alluvial plains. The data were evaluated and prospective points were assigned as described by Bilzi and Ciolkosz [6,7,10] and the soil rating scale are applied.

3.1 Morphological Characteristics

The morphology of the soils is presented in Table 1. The soils of the Shiwalik hills (P1 & P2) were dark yellow brown to dark brown in colour. The soil of P1 was deep, sandy loam to silty clay loam in texture with well developed A, B and C horizons and classified as Coarse loamy, Mixed, Hyperthermic, Typic Udorthents due to high rainfall and nearly levelled topography [11] whereas, P2 was shallow, silty clay loam to silt loam in texture with A and C horizons and classified as Loamy skeletal, Mixed, Hyperthermic, Typic Udorthents due to variation in parent material and coarse fragments. Sawhney et al. [12,13] also find the similar results.

The soils of recent alluvial plains (P3 & P4) were dark greyish brown to yellowish brown in colour. The soils of P3 were deep, sand to silt loam in texture with well-developed A, B and C horizons and classified as Coarse loamy, Mixed, Hyperthermic, Typic Udorthents due to high rainfall and levelled topography, also supported by Reza et al. [11] whereas, P4 was deep, sand to loamy sand in texture with A and C horizons and classified as Coarse loamy, Calcareous, Mixed, Hyperthermic, Typic Ustorthents due to periodic deposition of new sediments much faster than the soil development. Similar findings were also reported by Chakraborty et al. [14,11].

The soils of old alluvial plains (P5, P6, P7, P8 & P9) were dark greyish brown to light yellowish brown in colour. The soils of old alluvial plains were deep, loamy sand to clay loam in texture with well-developed A, B/A, B, C horizons which might be due to their fine texture and sufficient exposure to pedogenic processes and classified as Fine loamy, Calcareous, Mixed, Hyperthermic, Typic Ustochrepts. Similar results were ascertained by Dinesh et al. [15,12].

3.2 Relative Horizon Distinctness

The values of RHD rating are listed in Table 2 and plotted at the boundary between horizons to give graphical representation of the relative horizon distinctness of the soils in Fig. 2.

The soils of P1 & P2 of Shiwalik hills, have RHD value ranging from 6 to 14, revealing moderate distinctness within the soil profiles. The distinctness of the horizon boundary, variations in moist colour, texture, structure and consistency contributed most of the ratings. Soils of P1 have RHD ratings (6 to 11), whereas of P2

have RHD ratings (6 to 14) consider the oldest one than P1 due to coarse fragmentation. Dinesh et al. [15] also reported that the distinctness of the horizon boundaries and coarse fragments has contributed mostly to the ratings in hills. According to Meixner and Singer [7], the RHD ratings greater than 10 were obtained for observed and suspected parent material or soil formation discontinuities is detected.

The soils of P3 & P4 of recent alluvial plains have RHD value ranging from 3 to 11, contributed by horizon boundary, variations in moist colour, texture and pH. Soils of P3 have RHD ratings (3 to 11), whereas of P4 have RHD ratings (3 to 8) consider the oldest one than P4 due to weathering as influenced by more precipitation. Similar findings were also reported by Sarkar et al. [16].

The soils of P5, P6, P7, P8 & P9 of old alluvial plains have RHD value ranging from 3 to 12, contributed by horizon boundary, variations in moist colour, texture, structure and pH. Soils of P5, P6, P7, P8 & P9 have RHD ratings 4 to 12, 4 to 9, 5 to 11, 6 to 8 & 3 to 8, respectively. Based on the RHD values the profiles of old alluvial plains can be arranged in a sequence i.e. P5 > P7 > P8 > P9 > P6 mainly due to change in structure differences, influenced by pedological rather than geological processes [11].

3.3 Relative Profile Development

The values of RPD rating are listed in Table 3 and plotted in Fig. 3 to give graphical representation of RPD of the soils of study area. The RPD values of all the profiles were maximum in A horizon due to maximum pedological development influenced by weathering [16,15,7].

The soils of P1 & P2 of Shiwalik hills, have RPD value ranging from 7 to 15. The development of the horizon boundary, variations in moist colour, texture, structure and consistency contributed most of the ratings. Soils of P1 have RPD ratings 11 to 13, whereas of P2 have RPD ratings 7 to 17. The RPD value of P2 is more as compare to P1 due to more stratification, as reported by Reza et al. [11,15].

The soils of P3 & P4 of recent alluvial plains have RPD value ranging from 3 to 14 and maximum value 14 was found in P3 which may be due to slight stratification resulting from flooding. Similar results were ascertained by Sarkar et al. [16,17]. Soils of P3 have RPD ratings 8 to 14, whereas of P4 have RPD ratings 3 to 5.

Table 1. Morphological and physico-chemical properties of the studied pedons

Profile No.	Horizon	Depth (cm)	Horizon Boundary	Colour (moist)	Texture	Structure	Consistence	Cutans	Coarse fragment	pH	EC (dSm ⁻¹)
Shivalik hills											
1 (Thaplisikh)	Ap	0-20	a-s	10YR 4/4	sl	2 m sbk	NSNP	-	2%	8.03	0.29
	AB	20-30	a-s	10YR 4/3	sil	3 m sbk	NSSP	-	2%	8.03	0.36
	B1	30-68	d-w	7.5YR 4/2	sil	3 m sbk	NSSP	-	2%	8.01	0.40
	B2	68-138	d-w	7.5YR 4/4	sicl	3 m sbk	SSSP	-	-	7.91	0.80
	C1	138-158	a-s	7.5YR 5/4	si	1 m sbk	NSNP	-	10%	7.98	0.75
	C2	158-180+	a-s	7.5YR 4/4	sil	2 m sbk	SSSP	-	-	8.15	0.99
2 (Garidan)	Ap	0-20	a-s	7.5YR ¾	sicl	1 f sbk	SSNP	-	25-30 % Pebbles	6.99	0.22
	AC	20-95	a-w	7.5YR 4/2	sil	2 m sbk	SSNP	-	25-35 % Pebbles	7.76	0.28
	C1	95-150	d-w	7.5YR 4/2	sil	2 c sbk	NSNP	-	>50 % Boulders	7.52	0.09
	C2	150+	a-s	7.5YR ¾	sil	2 c sbk	NSNP	-	>50 % Boulders	8.35	0.10
Recent alluvial plains											
3 (Naggalpatti)	Ap	0-23	a-s	10YR 4/2	ls	1 m sbk	NSSP	-	-	7.15	0.07
	AB	23-80	a-s	10YR 5/3	sl	1 m sbk	SSSP	-	-	7.50	0.06
	B1	80-112	a-s	10YR 5/4	ls	1 m sbk	SSSP	-	-	8.04	0.03
	B2	112-158	a-w	10YR 5/4	ls	1 m sbk	SSSP	-	-	8.14	0.05
	C1	158-194	a-w	10YR 5/4	s	2 c sbk	SSSP	-	fn 10-15%	8.50	0.04
	C2	194+	a-s	10YR 5/4	sil	2 m sbk	SSSP	tn p (fe coating)	fn (>15%)	8.48	0.09
4 (Janachauli)	Ap	0-24	a-s	10YR 5/6	ls	1 m sbk	NSNP	-	-	8.20	0.20
	AC	24-94	a-s	10YR 5/4	ls	1 m sbk	NSNP	-	vffn	7.97	0.24
	C1	94-170	a-s	10YR 5/4	ls	1 m sbk	NSNP	-	-	8.48	0.38
	C2	170+	a-s	10YR 5/6	s	1 c sbk	NSNP	-	-	8.76	0.41
Old alluvial plains											
5 (Kishangarh)	Ap	0-42	a-s	10YR 4/2	l	2 m sbk	SSSP	Flood coatings	-	7.79	0.32
	AB	42-70	a-w	10YR 5/4	sl	1 m sbk	SSSP	-	-	8.10	0.21
	B1	70-98	a-w	10YR 5/4	sl	2 m sbk	SSSP	-	-	8.10	0.22
	B2	98-152	a-w	10YR 5/4	ls	1 m sbk	SSSP	-	-	8.70	0.39
	C1	152+	a-s	10YR 4/3	cl	2 m sbk	SP	-	-	8.90	0.55
6 (Santri)	Ap	0-20	a-s	10YR 4/2	l	2 f sbk	SP	-	-	7.66	0.12
	AB	20-65	a-s	10YR 5/4	l	2 f sbk	SP	-	<1%	7.63	0.09
	B1	65-105	a-s	10YR 5/3	l	2 f sbk	SP	-	8-10% CaCO ₃	7.80	0.07
	B2	105-146	a-w	10YR 5/2	sl	2 m sbk	SSSP	-	1-2% CaCO ₃	8.01	0.09
	B3	146-172	a-s	10YR 5/2	ls	1 m sbk	SSSP	-	-	8.23	0.07
C1	172+	a-s	10YR 5/2	s	0 c sbk	NSNP	-	-	8.27	0.08	
7 (Samar gopalpur)	Ap	0-20	a-s	10YR 3/3	sl	1 m sbk	SSSP	-	-	8.03	0.29
	AB	20-38	a-s	10YR 5/3	sl	1 m sbk	SSSP	-	-	8.03	0.36
	B1	38-74	d-s	10YR 5/3	scl	2 f sbk	SSSP	-	-	7.85	0.48
	B2	74-140	d-s	10YR 5/3	l	2 m sbk	SP	-	-	7.91	0.80

Profile No.	Horizon	Depth (cm)	Horizon Boundary	Colour (moist)	Texture	Structure	Consistence	Cutans	Coarse fragment	pH	EC (dSm ⁻¹)
8 (Hadwa)	B3	140-172	a-s	10YR 5/4	cl	2 m sbk	SP	-	-	7.98	0.84
	BC	172-210	a-s	10YR 5/4	cl	3 f sbk	SP	-	-	8.15	0.99
	C1	210+		10YR 6/4	l	3 f sbk	VSP	-	-	8.56	0.70
	Ap	0-17	g-w	10YR 4/4	sl	2 m sbk	SSNP	-	-	8.38	0.22
	AB	17-55	a-s	10YR 4/3	l	2 m sbk	SSSP	-	-	8.21	0.24
	B1	55-90	a-s	10YR 5/3	l	2 m sbk	SSSP	tn p (fe, mn coatings)	-	8.48	0.18
	B2	90-137	a-s	10YR 5/3	cl	2 f sbk	SP	tn p (fe, mn coatings)	-	8.80	0.21
9 (Nayagaon)	B3	137-194	a-s	10YR 5/3	cl	2 f sbk	VSSP	th (fe coating)	-	8.14	0.78
	C1	194+		10YR 5/2	cl	2 f sbk	VSSP	-	m fn	7.60	1.18
	Ap	0-15	a-w	10YR 3/3	sl	2 m sbk	SSSP	-	-	7.33	0.30
	AB	15-53	a-s	10YR 4/3	sl	2 m sbk	SP	-	-	7.24	0.51
	B1	53-102	a-s	10YR 4/3	sl	2 m sbk	SP	-	-	7.07	0.66
	B2	102-154	a-s	10YR 5/4	ls	2 m sbk	SSSP	-	-	7.56	0.58
	B3	154-180	a-s	10YR 4/3	ls	2 m sbk	SSSP	-	-	8.06	0.21
C1	180+		10YR 5/3	sl	2 m sbk	SSSP	-	1-2%	7.78	0.56	

Table 2. Relative horizon distinctness ratings of the studied pedons

Profile No.	Horizon	Horizon Boundary	Colour (moist)	Texture	Structure	Consistence	Cutans	Coarse fragment	pH	EC	RHD
Shivalik hills											
1 (Thaplisikh)	Ap/AB	3	1	1	1	1	0	0	0	0	7
	AB/ B1	3	2	0	0	0	0	0	0	1	6
	B1/ B2	3	2	4	0	2	0	0	0	0	11
	B2/ C1	0	1	3	2	2	0	0	0	0	8
	C1/ C2	3	1	1	2	1	2	0	0	1	10
2 (Garidan)	Ap/AC	3	3	4	2	0	0	1	1	0	14
	AC/ C1	3	0	0	1	1	0	2	0	0	7
	C1/ C2	0	3	0	0	0	0	2	1	0	6
Recent alluvial plains											
3 (Naggalpatti)	Ap/AB	3	2	1	0	1	0	0	1	0	8
	AB/ B1	3	1	1	0	0	0	0	1	0	6
	B1/ B2	3	0	0	0	0	0	0	0	0	3
	B2/ C1	3	0	1	2	0	1	0	1	0	8
	C1/ C2	3	0	4	1	0	1	1	1	0	11
4 (Janachauli)	Ap/AC	3	2	0	0	0	0	0	0	0	5
	AC/ C1	3	0	0	0	0	0	0	0	0	3
	C1/ C2	3	2	1	1	0	0	0	1	0	8

Profile No.	Horizon	Horizon Boundary	Colour (moist)	Texture	Structure	Consistence	Cutans	Coarse fragment	pH	EC	RHD
Old alluvial plains											
5 (Kishangarh)	Ap/AB	3	3	1	1	0	1	0	1	0	10
	AB/ B1	3	0	0	1	0	0	0	0	0	4
	B1/ B2	3	0	1	1	0	0	0	1	0	6
	B2/ C1	3	2	4	1	1	0	0	0	1	12
6 (Santri)	Ap/AB	3	3	0	0	0	0	0	0	0	6
	AB/ B1	3	1	0	0	0	0	0	0	0	4
	B1/ B2	3	1	2	1	1	0	0	1	0	9
	B2/ B3	3	0	1	1	0	0	0	0	0	5
7 (Samar gopalpur)	B3/C1	3	0	1	2	1	0	0	0	0	7
	Ap/AB	3	2	0	0	0	0	0	0	0	5
	AB/ B1	3	0	4	2	0	0	0	1	1	11
	B1/ B2	0	0	4	1	1	0	0	1	0	7
	B2/ B3	3	1	2	0	0	0	0	0	1	7
8 (Hadwa)	B3/BC	3	0	0	2	0	0	0	0	0	5
	BC/C1	3	1	2	0	1	0	0	1	1	9
	Ap/AB	3	1	1	0	1	0	0	0	0	6
	AB/ B1	3	2	0	0	0	1	0	0	0	6
	B1/ B2	3	0	2	1	1	0	0	1	0	8
9 (Nayagaon)	B2/ B3	3	0	0	0	1	0	0	1	1	6
	B3/C1	3	1	0	0	0	1	0	1	1	7
	Ap/AB	3	1	0	0	1	0	0	0	1	6
	AB/ B1	3	0	0	0	0	0	0	0	0	3
	B1/ B2	3	2	1	0	1	0	0	1	0	8
B2/ B3	3	2	0	0	0	0	0	1	1	7	
B3/C1	3	1	1	0	0	0	0	1	1	7	

Table 3. Relative profile development ratings of the studied pedons

Profile No.	Horizon	Horizon boundary	Colour (moist)	Texture	Structure	Consistence	Cutans	Coarse fragment	pH	EC	RPD
Shiwalik hills											
1 (Thaplisikh)	Ap/ C1	3	2	4	1	0	0	0	0	1	11
	AB/ C1	3	3	3	2	1	0	0	0	1	13
	B1/ C1	3	3	3	2	1	0	0	0	0	12
	B2/ C1	3	1	3	2	2	0	0	0	0	11
2 (Garidan)	Ap/ C1	3	3	4	3	1	0	2	1	0	17
	AC/ C1	3	0	0	1	1	0	2	0	0	7
Recent alluvial plains											
3	Ap/ C1	3	3	1	2	1	1	0	3	0	14

Profile No.	Horizon	Horizon boundary	Colour (moist)	Texture	Structure	Consistence	Cutans	Coarse fragment	pH	EC	RPD
(Naggalpatti)	AB/ C1	3	1	1	2	0	1	0	2	0	10
	B1/ C1	3	0	1	2	0	1	0	1	0	8
	B2/ C1	3	0	1	2	0	1	0	1	0	8
4 (Janachauli)	Ap/ C1	3	2	0	0	0	0	0	0	0	5
	AC/ C1	3	0	0	0	0	0	0	0	0	3
Old alluvial plains											
5 (Kishangarh)	Ap/ C1	3	1	2	0	1	1	0	2	1	11
	AB/ C1	3	2	4	1	1	0	0	1	1	13
	B1/ C1	3	2	4	0	1	0	0	1	1	12
	B2/ C1	3	1	2	4	1	0	0	0	1	12
6 (Santri)	Ap/ C1	3	1	3	4	2	0	0	1	0	14
	AB/ C1	3	2	3	4	2	0	0	1	0	15
	B1/ C1	3	1	3	4	2	0	0	1	0	14
	B2/ C1	3	0	1	2	1	0	0	0	0	7
	B3/C1	3	0	1	2	1	0	0	0	0	7
7 (Samar gopalpur)	Ap/ C1	3	4	1	4	2	0	0	1	1	16
	AB/ C1	3	2	1	4	2	0	0	1	1	14
	B1/ C1	3	2	4	1	2	0	0	2	0	14
	B2/ C1	3	2	0	2	1	0	0	1	0	9
	B3/C1	3	1	2	2	1	0	0	1	1	11
8 (Hadwa)	BC/C1	3	1	2	0	1	0	0	1	1	9
	Ap/ C1	3	3	3	1	2	0	0	1	2	15
	AB/ C1	3	3	2	1	2	0	0	1	2	14
	B1/ C1	3	1	2	1	2	1	0	1	2	13
	B2/ C1	3	1	0	0	1	1	0	2	2	10
9 (Nayagaon)	B3/C1	3	1	0	0	0	1	0	1	1	7
	Ap/ C1	3	2	0	0	0	0	0	1	1	7
	AB/ C1	3	1	0	0	1	0	0	1	0	6
	B1/ C1	3	1	0	0	1	0	0	1	0	6
	B2/ C1	3	1	1	0	0	0	0	0	0	5
B3/C1	3	1	1	0	0	0	0	1	1	7	

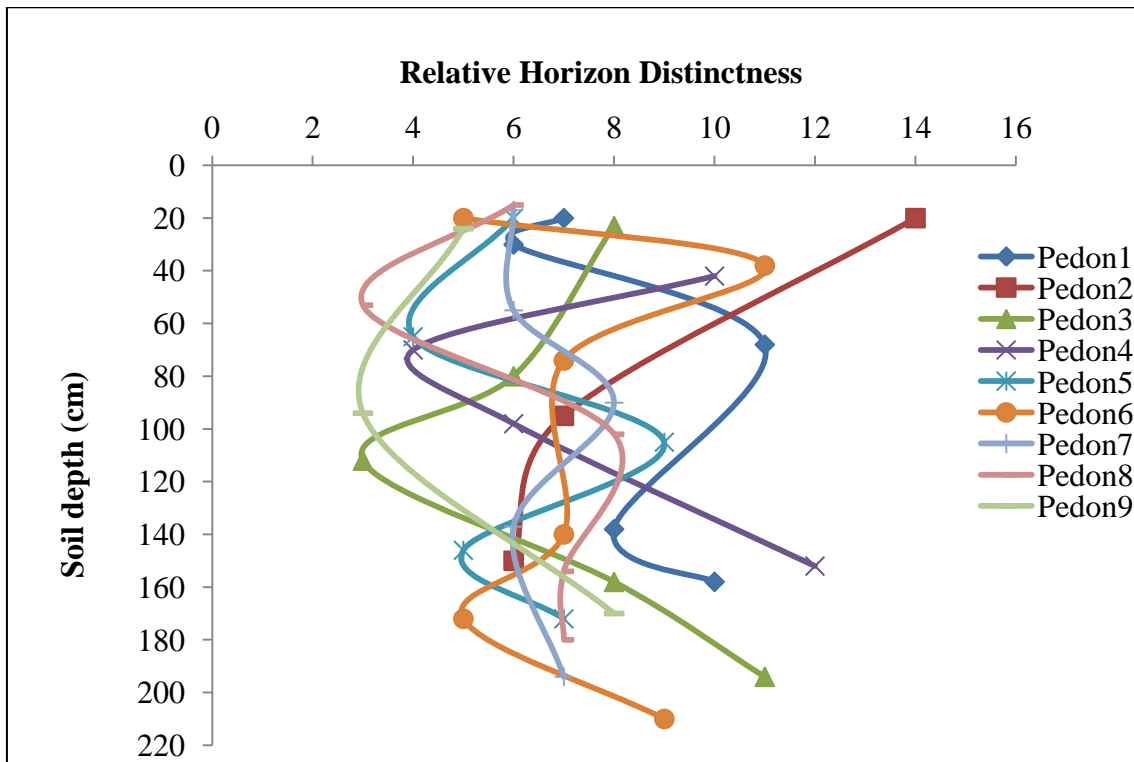


Fig. 2. Relative horizon distinctness

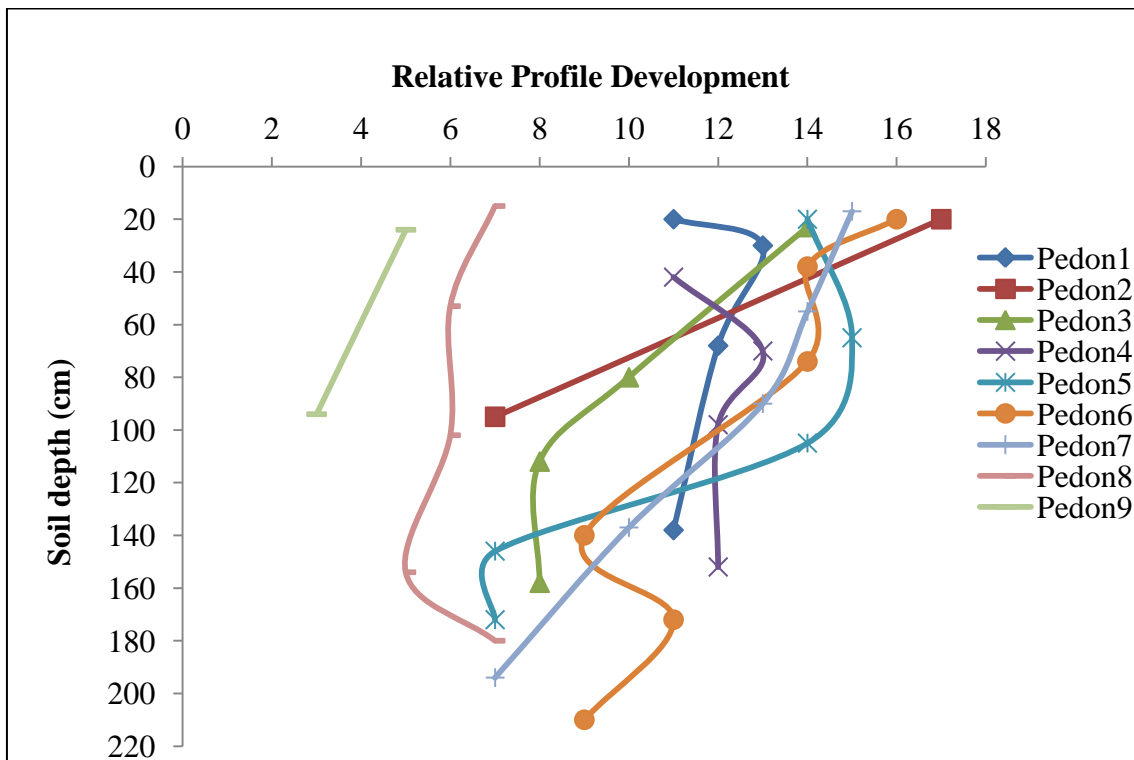


Fig. 3. Relative profile development

In old alluvial plains with levelled and stable landforms, soils of P5, P6, P7, P8 & P9 have RPD ratings 11 to 13, 7 to 15, 9 to 16, 7 to 15 & 5 to 7, respectively. The RPD values of different

pedons in old alluvial plains varied from 5 to 16, contributed by horizon boundary, variations in moist colour, texture, structure, consistency, pH and EC; as also reported by Deka et al. [17]. Giri et al. [18] also reported that the larger the rating scale values for particular horizon, the greater was its pedological development. Under the stable landform condition, soil profile development results in the changes of different soil morphological parameters thereby leading to more RPD values [7].

4. CONCLUSION

The study reveals a close relationship between landforms units and profile development in all the three physiographic units i.e. Shiwalik hills, recent alluvial plains and old alluvial plains. Generally, soils of old alluvial plains and Shiwalik hills appear to have more pedological development than soils of recent alluvial plains. The poorly developed recent alluvial soils lacked distinct diagnostic horizons then moderately well-developed alluvial plains. The pedogenic development of the soils assessed through field morphological rating system revealed that the RHD and RPD values of the pedons help in judging the development of the soils.

COMPETING INTERESTS

Authors have declared that no competing interests exist.

REFERENCES

- Balster CA, Parsons RB. Geomorphology and soils, Willamette valley. Oregon State Agricultural Experimental Station. Special Report. 1968;265:8-22.
- Gile LH. Causes of soil boundaries in an arid region. I. Age and parent materials. Soil Science Society of America Journal. 1975;39:316-323.
- Rajeshwar M, Mani S. Genesis, classification and evaluation of cotton growing soils in semi arid tropics of Tamil Nadu. Asian Journal of Soil Science. 2015; 10:130-141.
- Ukut AN, Akpan US, Udoh BT. Characterization and classification of soils in steep sided hills and sharp-crested ridges of Akwa Ibom State, Nigeria. Net Journal of Agricultural Science. 2014;2:50-57.
- Lufega SM, Msanya BM. Pedological characterization and soil classification of selected soil units of Morogoro District, Tanzania. International Journal of Plant and Soil Science. 2017;16:1-12.
- Bilzi AF, Ciolkosz EJ. A field morphology rating scale for evaluating pedological development. Soil Science. 1977;124:45-49.
- Meixner RE, Singer MJ. Use of a field morphology rating system to evaluate soil formation and discontinuities. Soil Science. 1981;131:114-123.
- Singh D, Singh R, Anurag, Shekhar C, Rao VUM, Singh S. Agroclimatic Atlas of Haryana. Technical Bulletin No. 15. Department of Agricultural Meteorology, CCS HAU, Hisar. 2010;80.
- Soil Survey Staff. Keys to soil taxonomy, 12th ed. USDA-Natural Resources Conservation Service, Washington, DC. 2014.
- Salem MZ, Nafoussa MI, Arroug SM, Nashida I Abd El-Ail. Assessment of morphological and pedochemical development of some low- pH soils in Bahariya Oasis. Menofiya Journal of Agricultural Research. 1997;22:1043-1058.
- Reza SK, Ahmed N, Pal S. Evaluation of pedological development of soils developed on lower reaches of Siwalik hills through field morphology rating system. Indian Journal of Soil Conservation. 2010;38:101-104.
- Sawhney JS, Verma VK, Jassal HS. Soil physiography relationship in southeastern sector of submontane tract of Punjab. Agropedology. 2000;10:6-15.
- Zayed AA, EL-Tapey H, Al-Toukhy AMA. Pedological development of South El-Amiria soils using field morphology rating system. Egyptian Journal of Soil Science. 2021;61:469-477.
- Chakraborty DN, Sehgal JL, Dev G. Sand mineralogy of the alluvium derived soils of southern bank of the river Brahmaputra in Assam. Journal of Indian Society of Soil Science. 1979;27:417-426.
- Dinesh, Bhatt MA, Grewal KS. Characterization and classification of soils on different geomorphic units of North-Eastern Haryana, India. Agropedology. 2017;27:103-116.
- Sarkar D, Sahoo AK, Nayak DC. Evaluation of pedological development through field morphological rating system. Journal of the Indian Society of Soil Science. 1997;45:141-146.

17. Deka B, Baruah TC, Dutta M, Karmakar RM. Landscape soil relationships and pedogenic evaluation of soils in Ghiladhari watershed of the Brahmaputra valley of Assam. *Journal of Indian Society of Soil Science*. 2009;57:245- 252.
18. Giri JD, Krishna NDR, Shyampura RL. Evaluating soil formation through field morphology rating system. *Journal of the Indian Society of Soil Science*. 1994; 42:292-297.

© 2022 Gill et al.; This is an Open Access article distributed under the terms of the Creative Commons Attribution License (<http://creativecommons.org/licenses/by/4.0>), which permits unrestricted use, distribution, and reproduction in any medium, provided the original work is properly cited.

Peer-review history:

The peer review history for this paper can be accessed here:
<https://www.sdiarticle5.com/review-history/90826>